

SAWYER COUNTY BOARD OF SUPERVISORS
RESOLUTION NO. 2020-07

**RESOLUTION TO AMEND SAWYER COUNTY FLOODPLAIN ORDINANCE,
SECTION 1.5 (2) (b) Official Map Section of Sawyer County Floodplain Ordinance.**

WHEREAS, Wisconsin law permits Sawyer County (the "County") to adopt certain zoning ordinances and amend its existing zoning ordinances;

WHEREAS, the County desires to amend its existing Floodplain Ordinance Section 1.5 (2) (b) official map section;

WHEREAS, the Sawyer County Zoning Committee (the "Zoning Committee"), at its meeting on December 20, 2019, reviewed the proposed Ordinance revisions to section 1.5 (2) (b) the official map section of the Sawyer County Floodplain Ordinance and a copy of the proposed Ordinance Revisions are attached hereto and incorporated into this Resolution as Exhibit A;

WHEREAS, the Zoning Committee voted to recommend approval of the Ordinance Revisions to the Sawyer County Board of Supervisors ("County Board"); and


WHEREAS, the County Board determined, at its meeting on January 16, 2020, that adopting the Ordinance Revisions in the form set forth in Exhibit A are warranted to protect the health, welfare and safety of its citizens.

NOW, THEREFORE BE IT RESOLVED, by the Sawyer County Board of Supervisors that the Sawyer County Ordinances shall be amended as follows:


1. Repeal of Existing Section 1.5(2)(b) appendix # 9 and #20 of the County Floodplain Zoning Ordinance shall be repealed in its entirety.
2. Adoption of section 1.5(2)(b) shall be adopted in the County Zoning Ordinance as Section 1.5(2)(b)(1-3)
flood plane
3. Additional Actions. The Sawyer County Department of Zoning and Conservation Administrator (or his/her designee) shall take all necessary steps to ensure that the Ordinance Revisions adopted herein are completed.


This Resolution is recommended for adoption by the Sawyer County Board of Supervisors at its meeting on January 16, 2020 by this Sawyer County Zoning Committee on this December 20, 2019.


Ron Buckholtz, Chairman


Bruce Paulsen, Vice-Chairman


James Bassett, Member


Elaine Nyberg, Member


Troy Morgan, Member


Dawn Petit, Alternate Member

This Resolution is hereby adopted by the Sawyer County Board of Supervisors this 16 th day of January, 2020.


Tweed Shuman,
Sawyer County Board of Supervisors Chairman



Carol Williamson,
County Clerk

EXHIBIT A

Proposed Zoning Ordinance Revision/Amendment

Moose Lake Dam Failure Analysis, prepared by Aryre Associates on May 31, 2019; WDNR Field File Number 57.03. The Dam Failure map dated April 16, 2019 and titled "Hydraulic Shadow (Sheet 1 and 2)", Dam Failure profiles dated April 12, 2019 and titled "Plan: 2014 100 Yr 48 Hr Dam Fails", and floodway data table dated April 16, 2019 and titled, "Hydraulic Shadow Floodway Data". Approved by Department of Natural Resources: June 5, 2019 should be used. Located in ZA's Office.

Sawyer County Zoning Committee Public Hearing: December 20, 2019

Adopted by Sawyer County Board of Supervisors: January 16, 2020

Upper Brunet Dam Failure Analysis, prepared by Carthel Engineering Company, Inc dated May, 2001; WDNR Field File Number 57.32. The Dam Failure map dated May 13, 2001 and titled "Regional Floodplain Map Below Upper Brunet Dam Assuming Dam Failure", Dam Failure profiles dated May 2001 and titled "Profile of Crests and Times for Upper Brunet Dam", and floodway data table dated May, 2001 and titled, "Regional Flood Profiles Downstream of Upper Brunet Dam." Approved by Department of Natural Resources: January 30, 2002 should be used. Located in the ZA's Office.

Sawyer County Zoning Committee Public Hearing: December 20, 2019

Adopted by Sawyer County Board of Supervisors: January 16, 2020

Totagatic Dam Failure Analysis and Hazard Assessment, prepared by SEH dated September 2010; WDNR Field File Number 57.28. The Dam Failure map dated September 1, 2010 and titled "Figure 4 Dam Failure Flood Shadow", Dam Failure profiles dated September 1, 2010 and titled "Appendix E-Flood Profile", and floodway data table dated September 1, 2010 and included on Dam Failure map titled "Figure 4 Dam Failure Flood Shadow." Approved by Department of Natural Resources: November 9, 2010 should be used. Located in the ZA's Office.

Sawyer County Zoning Committee Public Hearing: December 20, 2019

Adopted by Sawyer County Board of Supervisors: January 16, 2020